

SOCORRO COUNTY
 BOARD OF COUNTY COMMISSIONERS
 RESOLUTION № 2011-61

NEW MEXICO TAXATION & REVENUE DELINQUENCY LISTING
 FOR REAL PROPERTY -TAX YEARS 2001 THRU 2008

WHEREAS, the Board of County Commissioners met in a regularly scheduled meeting on August 09, 2011 at 10:00 A.M.. in the Socorro County Annex Building, 198 Neel Ave., Socorro, New Mexico; and,

WHEREAS, NMSA 1978, Section 7-38-61 states . . . by July 01 of each tax year, the County Treasurer shall prepare a property tax delinquency list of all real property for which taxes have been delinquent for more than two years. . . . The County Treasurer shall record the tax delinquency list in the office of the County clerk and there shall be no recording fee for recordation of the tax delinquency list; and,

WHEREAS, a copy of the front page and the page containing the recording information shall be provided to the Bureau Chief of the Delinquent Property Tax Bureau; and,

WHEREAS, Regulation 3.6.7.70 states . . .the County Treasurer shall deliver to or mail to the New Mexico Taxation and Revenue Property Tax Division the tax delinquency list for real property for the tax year to the division no later than July 15 of each year; and,

WHEREAS, recording of delinquency list is acceptable via CD.

NOW THEREFORE, BE IT RESOLVED, by the Socorro County Board of County Commissioners, that the real estate parcels identified by this resolution consist of 5,219 parcels totaling \$820,539.59 with breakdown of tax year, area and amounts as follows:

Tax Year	Parcel Count	Amount	Tax Year	Parcel Count	Amount
2001 – 2004	3,058	\$200,664.38	2005	3,279	\$ 80,804.97
2006	3,652	\$ 95,496.74	2007	4,200	\$157,215.92
2008	5,219	\$286,357.58			

Total = \$820,539.59

Delinquent parcels identified as follows:

356	Socorro	\$213,727.67
28	Lemitar	\$ 7,246.56
44	Polvadera	\$ 12,288.98
84	San Antonio	\$ 24,092.44
16	San Acacia	\$ 3,144.75
42	San Marcial	\$ 1,279.46
98	Magdalena	\$ 16,990.39
1	Fite Ranch Area	\$ 6.51
1	Adjacent to Catron Co.	\$ 17.23

PARCEL COUNT	GENERAL AREA	AMOUNT
---------------------	---------------------	---------------

<u>Northern County Area</u>		
53	Sabinal	\$ 18,763.34
30	La Joya	\$ 4,648.14
70	San Juan (Northern)	\$ 40,349.31
14	San Francisco (Bernardo)	\$ 791.46
19	Contreras	\$ 6,403.98
24	Bernardo toward Mt Air	\$ 1,015.81
52	Las Nutrias (Casa Colorado)	\$ 15,418.38
3,880	Tierra Grande	\$354,195.67
293	Rancho de Bernardo	\$ 83,460.01
50	Río Grande Estates	\$ 2,830.23

Total 4,485 **\$527,876.33**

PARCEL COUNT	GENERAL AREA	AMOUNT
<i>Identified by Assessor's Ofc as "Unknown"</i>		
7	Socorro	\$5,443.65
3	Polvadera	\$ 107.13
11	Sabinal	\$ 126.29
1	Lemitar	\$ 989.79
2	San Antonio	\$ 44.75
27	Magd	\$5,814.97
3	San Marcial	\$ 401.60
1	San Juan (Northern)	\$ 588.37
4	San Acacia	\$ 93.39
4	Contreras	\$ 154.68
1	Rancho de Bernardo	\$ 104.66
Total	64	\$13,869.28

Five Thousand Two Hundred Nineteen

(Alpha parcel count)

(5,219)

(Numeric parcel Count)

Totaling:

Eight Hundred Twenty Thousand Five Hundred Thirty Nine Dollars and 59/100 Cents


(Alpha dollar amount)

\$820,539.59


(Numeric dollar amount)


APPROVED, ADOPTED, AND PASSED on this 09th day of August 2011.

BOARD OF COUNTY COMMISSIONERS


 DANIEL P. MONETTE, CHAIR


 PAULINE JARAMILLO, VICE-CHAIR


 RUMBALDO J. GRIEGO


 JUAN JOSE GUTIERREZ


 PHILLIP ANAYA

ATTEST BY:


 REBECCA (BECKY) VEGA, COUNTY CLERK

