

SOCORRO COUNTY
BOARD OF COUNTY COMMISSION
RESOLUTION 2011-63
SP-1-12(904)

PARTICIPATION IN LOCAL GOVERNMENT ROAD FUND PROGRAM
ADMINISTERED
BY THE NEW MEXICO DEPARTMENT OF TRANSPORTATION

WHEREAS, the County of Socorro and the New Mexico Department of Transportation have entered into a joint and coordinated effort.

WHEREAS, the total cost of this project will be **\$134,992.00** to be funded in proportional Share by the parties hereto as follows:

- a. New Mexico Department of Transportation share shall be 75% or **\$101,244.00**
and
- b. Socorro County's proportional matching share shall be 25% or **\$33,748.00**

TOTAL PROJECT COST IS \$134,992.00

Socorro County shall pay all costs, which exceed the total amount of \$134,992.00


Now therefore, be it resolved in official session that Socorro County determines, resolves, and orders as follows:

The project for this Cooperative agreement is adopted and has a priority standing.

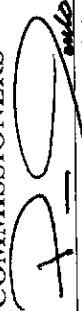
The agreement terminates on December 31, 2012 and the County of Socorro incorporates all the agreements, covenants, and understandings between the parties hereto concerning the subject matter hereof, and all such covenants, agreements and understandings have been merged into the written agreement.

NOW there, be it resolved by the County of Socorro to enter into Cooperative Agreement Project Number **SP-1-12(904)**, Control Number **HW2L100013**. With the New Mexico Department of Transportation for LGRF Project for year 2011-2012 to Design, fix potholes, scrub seal and fog seal for 1.8 miles of roads-Three Tanks Road (Alamo Area) -From Magdalena go north on SR-169 approx. 22 miles-to start of job go east 3.1 miles to end of job. San Antonio Road-From Socorro go south & get off on San Antonio exit, go east on Hwy-380- Montoya Road .3 miles, Church St-.2 miles, 4th St-.1 mile, 3rd St-.3 miles, Pino St-.2 miles, 5th St-.1 mile, 6th St. .2 miles, Miera St-.4 miles for a total of 1.8 miles. Design, fix potholes, single pen seal, fog seal-CR-Levee Road (San Antonio Are)-From Socorro go south on I-25, get off on San Antonio exit, go east on Hwy-380 for about 1 mile, turn south on Levee Road, end of project 1.1 miles. If needed Socorro County will be responsible for Environment/Archaeological study, within the control of the County of Socorro in Socorro New Mexico.

APPROVED, ADOPTED AND PASSED on this 9th day of August, 2011



COMMISSION CHAIR
DANNY MONETTE -DISTRICT -4




COMMISSION VICE CHAIR
PAULINE JARAMILLO -DISTRICT-1




COMMISSIONER
RJ GRIEGO -DISTRICT 2



COMMISSIONER
PHILLIP ANAYA-DISTRICT -3



Attest:


REBECCA E. HILL
CLERK