

**SOCORRO COUNTY  
BOARD OF COUNTY COMMISSION  
RESOLUTION 2011-64  
SB-7753(927)12**

**PARTICIPATION IN LOCAL GOVERNMENT ROAD FUND PROGRAM  
ADMINISTERED  
BY THE NEW MEXICO DEPARTMENT OF TRANSPORTATION**

**WHEREAS**, the County of Socorro and the New Mexico Department of Transportation have entered into a joint and coordinated effort.

**WHEREAS**, the total cost of this project will be **\$117,856.00** to be funded in proportional Share by the parties hereto as follows:

- a. New Mexico Department of Transportation share shall be 75% or **\$88,392.00**  
and
- b. Socorro County's proportional matching share shall be 25% or **\$29,464.00**

**TOTAL PROJECT COST IS \$117,856.00**

Socorro County shall pay all costs, which exceed the total amount \$117,856.00


Now therefore, be it resolved in official session that Socorro County determines, resolves, and orders as follows:

The project for this Cooperative agreement is adopted and has a priority standing.


The agreement terminates on December 31, 2012 and the County of Socorro incorporates all the agreements, covenants, and understandings between the parties hereto concerning the subject matter hereof, and all such covenants, agreements and understandings have been merged into the written agreement.

NOW therefore, be it resolved by the County of Socorro to enter into Cooperative Agreement Project Number **SB-7753(927)12** ,Control Number **HW2 L100046** with the New Mexico Department of Transportation for LGRF Project for year 2011-2012 to Reshape and sub grade roads- Abo Loop Roads: Adobe Road .5 miles, Tamarack .5 miles, Palo Duro .5 miles, Monterey .5 miles, Abo Loop .5 miles total of 2.5 miles. Off of US 60 go north on NM-304 for approx. 8 miles- make a right turn onto Wheeler Road to job site on Abo Loop" and Sub grade and add 4" base course, PASS CR oil on 4 miles on west end. Fix potholes and single pen chip seal. Chip seal for 1 mile, fog seal and striping. CR- 228 Las Nutrias Road- Off of US-60 go north on NM-304 for approx. 5 miles, make a left turn on CR-228 Las Nutrias Road to job site. If needed Socorro County will be responsible for Environment/Archaeological study, within the control of the County of Socorro in Socorro New Mexico.


APPROVED, ADOPTED AND PASSED on this 9<sup>th</sup> day of August, 2011

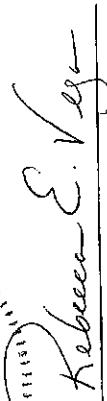
  
\_\_\_\_\_  
COMMISSION CHAIR  
DANNY MONETTE -DISTRICT -4

  
\_\_\_\_\_  
COMMISSION VICE CHAIR  
PAULINE JARAMILLO -DISTRICT-1

  
\_\_\_\_\_  
COMMISSIONER  
RJ GRIEGO -DISTRICT 2

  
\_\_\_\_\_  
COMMISSIONER  
PHILLIP ANAYA-DISTRICT -3



  
\_\_\_\_\_  
Rebecca E. Vega