

SOCORRO COUNTY  
BOARD OF COUNTY COMMISSIONERS  
RESOLUTION № 2012-27

ADOPTING THE SOCORRO COUNTY RE-DISTRICTING PLAN AND REASSIGNING  
PRECINCTS ACCORDING TO THE FIVE COMMISSION DISTRICTS IN  
ACCORDANCE WITH THE 2010 U.S. CENSUS & ACCORDING TO COUNTY  
RE-DISTRICTING

**WHEREAS**, the Socorro County Board of Commissioners met upon notice of special re-organizational meeting duly published at the Socorro County Annex Building, 198 Neel Ave., Socorro, New Mexico 87801 on January 10, 2012, at 10:00 a.m. as required by law; and,

**WHEREAS**, pursuant to NMSA 1978 Section 4-38-1 (1884) the powers of a county as a body politic and corporate shall be exercised by a board of county commissioners; and,

**WHEREAS**, Socorro County Ordinance 1988-03 adopted on October 10, 1989 increased the size of the Board of County Commissioners to five members to be elected from independent districts pursuant to Article X Section 7 of the New Mexico Constitution; and,

**WHEREAS**, the Board of County Commissioners has responsibilities for redistricting under certain federal laws including Amendments 14 & 15 to the United States Constitution and the Voting Right Act, 42 U.S.C.A. Section 1973 *et seq.*; and,

**WHEREAS**, the results of the 2010 U.S. Census demonstrated that because of the change in County population it is now necessary to reapportion the commission district boundaries so the population of each commission districts be as similar as possible, that commission districts be a compact and regularly shaped as feasible, and that communities of interest be considered in accordance with the law; and,

**WHEREAS**, in order to receive comments from the public and encourage public participation in the re-districting process the Board of County Commissioners has held numerous public workshops on re-districting as well as public hearings on December 20, 2011 and January 10, 2012; and

**NOW THEREFORE, BE IT RESOLVED**, by the Board of County Commissioners of Socorro County that:

- I. The County hereby adopts Commission District Plan B a map of which is attached hereto and incorporated by references as Exhibit "A".

II. In accordance with Commission District Plan \_\_\_\_\_ the County shall be divide by precinct into five compact, contiguous and substantially equally populated county commission districts as follows:

DISTRICT 1: County Commission district ONE shall be comprised of the following precincts:

DISTRICT 2: County Commission district TWO shall be comprised of the following precincts:

DISTRICT 3: County Commission district THREE shall be comprised of the following precincts:


DISTRICT 4: County Commission district FOUR shall be comprised of the following precincts:

DISTRICT 5: County Commission district FIVE shall be comprised of the following precincts:

III. With the adoption of this Resolution all previous Commission District Resolutions and/or Commission Districts are hereby repealed in accordance with law.

**APPROVED, ADOPTED, AND PASSED** on this 10<sup>th</sup> day of January, 2012.


**BOARD OF COUNTY COMMISSIONERS**



PAULINE JARAMILLO, DISTRICT I



RUMALDO J. GRIEGO, DISTRICT II



PHILLIP ANAYA, DISTRICT III



DANIEL P. MCNETTE, DISTRICT IV



JUAN JOSE GUTIERREZ, DISTRICT V

ATTEST BY:



REBECCA (BECKY) VEGA,  
COUNTY CLERK




Exhibit A

Plan B

District	Precincts	Population	
District 1	3	1,407	
	8	1,534	
	10	379	
	17	334	
		<b>3,654</b>	3,654
District 2	15	1,542	
	24	439	
	Part 16	1,705	
		<b>3,686</b>	3,686
District 3	1	1,046	
	2	1,318	
	6	742	
	7	236	
	9	192	
		<b>3,534</b>	3,534
District 4	12	83	
	Part 16	177	
	18	1,273	
	19	712	
	20	617	
	21	116	
	22	103	
	23	187	
	25	163	
	<b>3,431</b>	3,431	
District 5	4	484	
	5	689	
	11	902	
	13	1,223	
	14	162	
	26	101	
		<b>3,561</b>	3,561